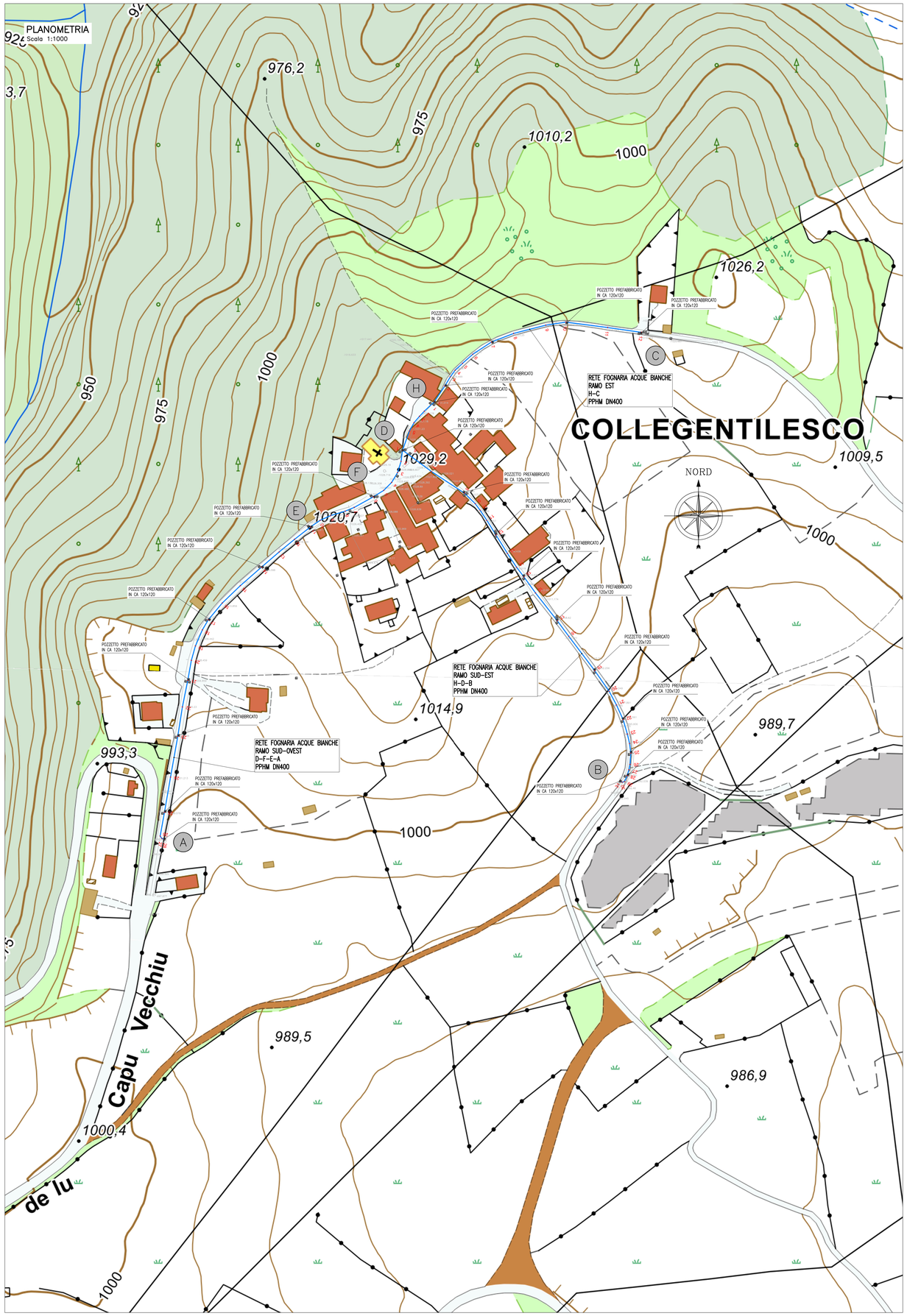
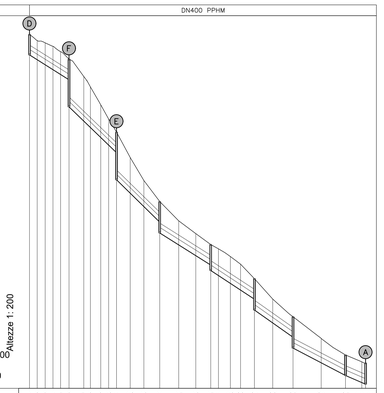
PLANOMETRIA
Scala 1:1000



DIAMETRO (mm) E MATERIALE TUBAZIONE — DN400 PPHM

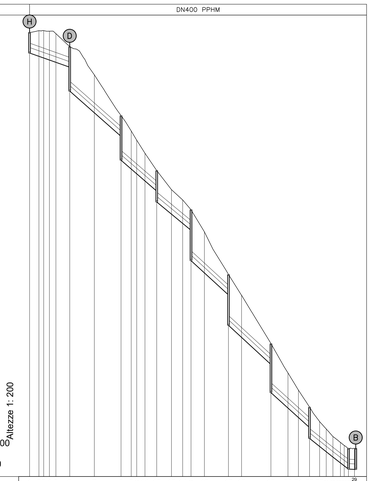
RETE FOGNARIA ACQUE BIANCHE
RAMO SUD–OVEST



Vertici di progetto	1	2	3	4	5	6	7	8	9	10	11	12	13	14	15	16	17	18	19	20	21	22	23	24	25	26 27 28
Distanze parziali terreno	0.00	7.88	6.71	7.73	6.93	7.33	11.63	8.50	7.89	7.78	13.43	14.47	17.50	13.76	13.42	15.78	17.19	13.97	14.60	18.68	25.97	22.45	19.71	19.71	19.71	19.71 19.71 19.71
Distanze progressive terreno	0.00	7.88	14.59	22.32	29.25	36.58	48.21	56.71	64.60	72.38	85.81	100.28	117.78	131.54	144.96	160.74	177.93	191.90	206.50	225.18	251.15	273.60	293.31	313.02	332.73	352.44 372.15 391.86
Quote Terreno	1029.60	1029.60	1029.60	1029.60	1029.60	1029.60	1029.60	1029.60	1029.60	1029.60	1029.60	1029.60	1029.60	1029.60	1029.60	1029.60	1029.60	1029.60	1029.60	1029.60	1029.60	1029.60	1029.60	1029.60	1029.60	1029.60 1029.60 1029.60
Quote Scorrimento	1028.29	1027.79	1027.29	1026.79	1026.29	1025.79	1025.29	1024.79	1024.29	1023.79	1023.29	1022.79	1022.29	1021.79	1021.29	1020.79	1020.29	1019.79	1019.29	1018.79	1018.29	1017.79	1017.29	1016.79	1016.29	1015.79 1015.29 1014.79
Quote Fondo Scavo	1027.79	1027.29	1026.79	1026.29	1025.79	1025.29	1024.79	1024.29	1023.79	1023.29	1022.79	1022.29	1021.79	1021.29	1020.79	1020.29	1019.79	1019.29	1018.79	1018.29	1017.79	1017.29	1016.79	1016.29	1015.79	1015.29 1014.79 1014.29
Differenza quote	1.80	2.02	2.15	2.30	1.80	4.12	4.12	4.30	4.30	4.30	4.30	4.30	3.01	2.40	3.20	2.40	3.20	2.40	3.20	2.40	3.20	2.40	3.20	2.40	3.20	2.40 2.40 2.40
Livellette	D=-2.30 L=36.44 P=-6.30%					D=-4.23 L=43.96 P=-9.65%					D=-3.91 L=39.86 P=-9.80%				D=-2.97 L=47.04 P=-6.31%				D=-2.85 L=40.36 P=-6.96%			D=-2.51 L=35.63 P=-7.06%			D=-2.53 L=48.42 P=-5.23%		D=-21.12 L=16.78 P=-125.89%
Ettometriche	0						1								2									3		

DIAMETRO (mm) E MATERIALE TUBAZIONE — DN400 PPHM

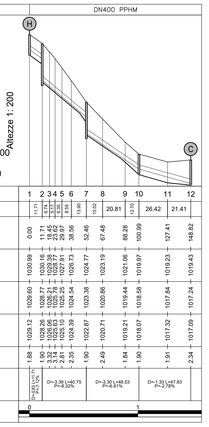
RETE FOGNARIA ACQUE BIANCHE
RAMO SUD–EST



Vertici di progetto	1	2	3	4	5	6	7	8	9	10	11	12	13	14	15	16	17	18	19	20	21	22	23	24	25	26 27 28
Distanze parziali terreno	0.00	8.79	4.92	6.79	6.93	6.98	22.67	24.68	9.37	8.87	13.96	13.97	13.39	13.96	13.96	13.96	13.96	13.97	13.96	19.71	19.71	19.71	19.71	19.71	19.71	19.71 19.71 19.71
Distanze progressive terreno	0.00	8.79	13.71	20.50	27.43	34.41	57.08	81.76	91.13	100.00	113.96	127.93	141.32	155.28	169.24	183.20	197.16	211.13	225.09	244.80	264.51	284.22	303.93	323.64	343.35	363.06 382.77 402.48
Quote Terreno	1030.99	1030.99	1030.99	1030.99	1030.99	1030.99	1030.99	1030.99	1030.99	1030.99	1030.99	1030.99	1030.99	1030.99	1030.99	1030.99	1030.99	1030.99	1030.99	1030.99	1030.99	1030.99	1030.99	1030.99	1030.99	1030.99 1030.99 1030.99
Quote Scorrimento	1029.60	1029.09	1028.59	1028.09	1027.59	1027.09	1026.59	1026.09	1025.59	1025.09	1024.59	1024.09	1023.59	1023.09	1022.59	1022.09	1021.59	1021.09	1020.59	1020.09	1019.59	1019.09	1018.59	1018.09	1017.59	1017.09 1016.59 1016.09
Quote Fondo Scavo	1029.09	1028.59	1028.09	1027.59	1027.09	1026.59	1026.09	1025.59	1025.09	1024.59	1024.09	1023.59	1023.09	1022.59	1022.09	1021.59	1021.09	1020.59	1020.09	1019.59	1019.09	1018.59	1018.09	1017.59	1017.09	1016.59 1016.09 1015.59
Differenza quote	1.90	2.01	2.01	2.01	1.90	3.50	1.90	1.90	3.50	1.90	3.50	3.50	1.90	3.50	3.50	1.90	3.50	3.50	1.90	3.50	3.50	1.90	3.50	3.50	1.90	3.50 3.50 3.50
Livellette	D=-1.75 L=37.10 P=-4.72%					D=-4.19 L=47.35 P=-8.84%			D=-2.65 L=26.96 P=-9.84%			D=-2.62 L=31.83 P=-8.24%			D=-3.17 L=34.58 P=-9.17%			D=-2.61 L=28.18 P=-9.27%			D=-2.22 L=26.58 P=-8.36%			D=-21.12 L=16.78 P=-125.89%		D=-3.17 L=34.58 P=-9.17%
Ettometriche	0						1						2									3				

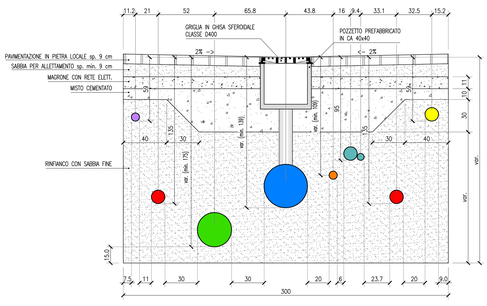
DIAMETRO (mm) E MATERIALE TUBAZIONE — DN400 PPHM

RETE FOGNARIA ACQUE BIANCHE
RAMO EST



Vertici di progetto	1	2	3	4	5	6	7	8	9	10	11	12
Distanze parziali terreno	0.00	11.71	4.92	6.79	6.93	6.98	22.67	24.68	20.81	9.37	26.42	21.41
Distanze progressive terreno	0.00	11.71	16.63	23.42	30.35	37.33	60.00	84.68	105.49	114.86	141.28	162.69
Quote Terreno	1030.99	1030.99	1030.99	1030.99	1030.99	1030.99	1030.99	1030.99	1030.99	1030.99	1030.99	1030.99
Quote Scorrimento	1029.60	1029.21	1028.71	1028.21	1027.71	1027.21	1026.71	1026.21	1025.71	1025.21	1024.71	1024.21
Quote Fondo Scavo	1029.12	1028.71	1028.21	1027.71	1027.21	1026.71	1026.21	1025.71	1025.21	1024.71	1024.21	1023.71
Differenza quote	1.88	1.90	1.90	1.90	1.90	2.35	1.90	1.90	1.90	1.90	1.90	1.90
Livellette	D=-2.43 L=11.71 P=-20.75%		D=-3.38 L=40.75 P=-8.30%				D=-3.30 L=58.53 P=-5.61%			D=-3.32 L=47.83 P=-6.94%		
Ettometriche	0						1					2

SEZIONE STRADALE TIPO
SCALA 1:20



LEGENDA:

- RETE PUBBLICA ILLUMINAZIONE – PEAD DN75
- RETE ELETTRICA B.T. – PEAD DN125
- RETE FOGNARIA ACQUE NERE – PPHM DN315/PEAD DN160 PN25
- RETE FOGNARIA ACQUE BIANCHE – PPHM DN400
- RETE IDRICA – PEAD DN75/DN32 PN25
- RETE TELEFONICA/FIBRA – PEAD DN125/DN63
- RETE GAS METANO/GPL – PEAD DN125 PN25

REGIONE LAZIO

UFFICIO SPECIALE RICOSTRUZIONE LAZIO

PROGETTO DEFINITIVO - ESECUTIVO
PER OPERE DI URBANIZZAZIONE PRIMARIA
Frazione di Collegentilesco - Comune di Amatrice (RI)

Committente

REGIONE LAZIO
UFFICIO SPECIALE RICOSTRUZIONE LAZIO

R.U.P.: Ing. Pasquale CHIARIELLO



RETE FOGNARIA ACQUE BIANCHE
PLANIMETRIA, PROFILO LONGITUDINALE E SEZIONI TIPO DI SCAVO

ELABORATO: IDR304PLB

DATA: SETTEMBRE 2021

SCALA: VARIE

Società di progettazione: CORIP

Il Progettista: Ing. Fabio Colletti

AGG. N.	DATA	NOTE	FIRMA
1	Nov. 2021	REVISIONE RAMO EST	
2			
3			
4			
5			